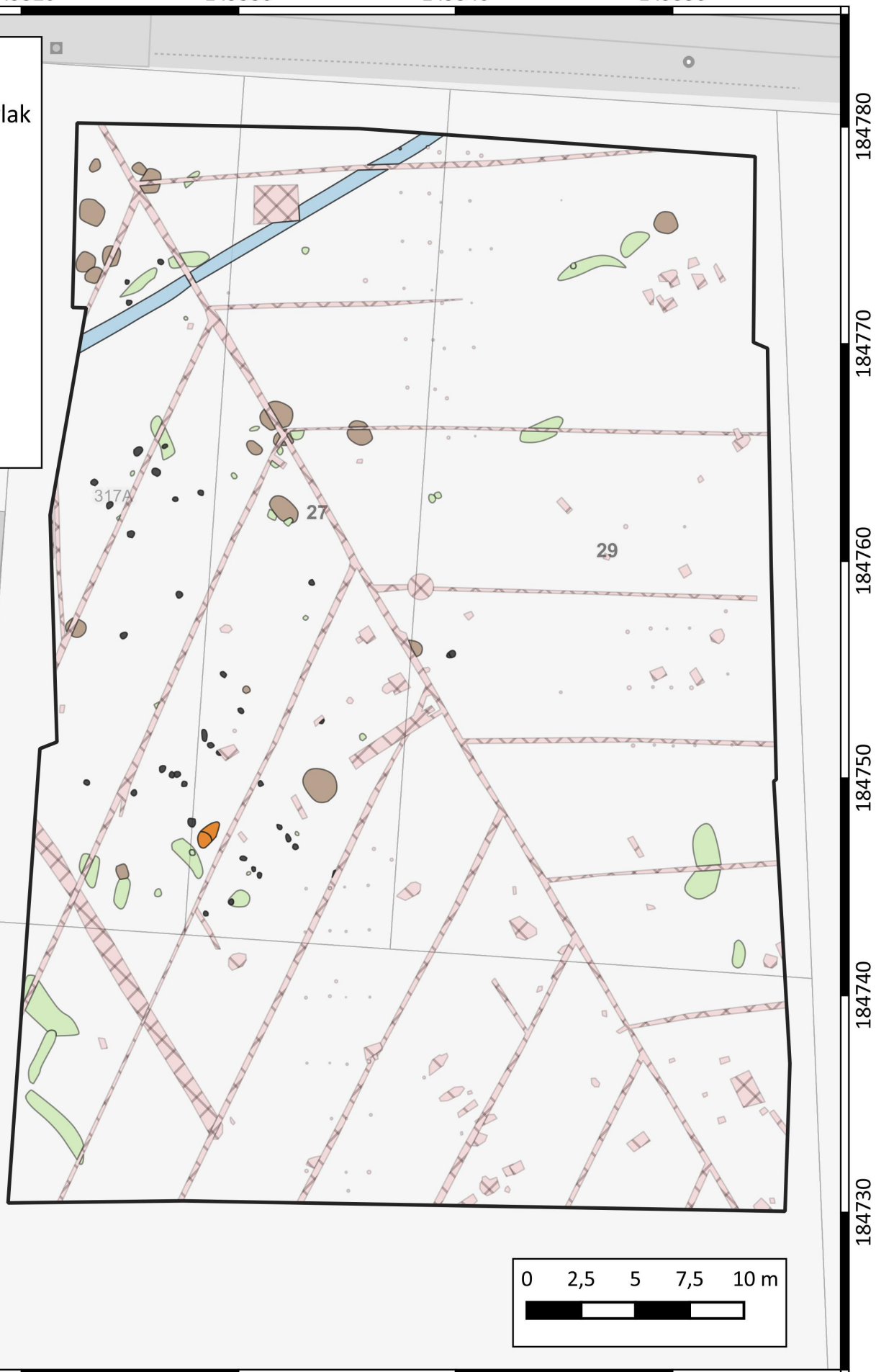


149510 149520 149530 149540 149550

## Legende

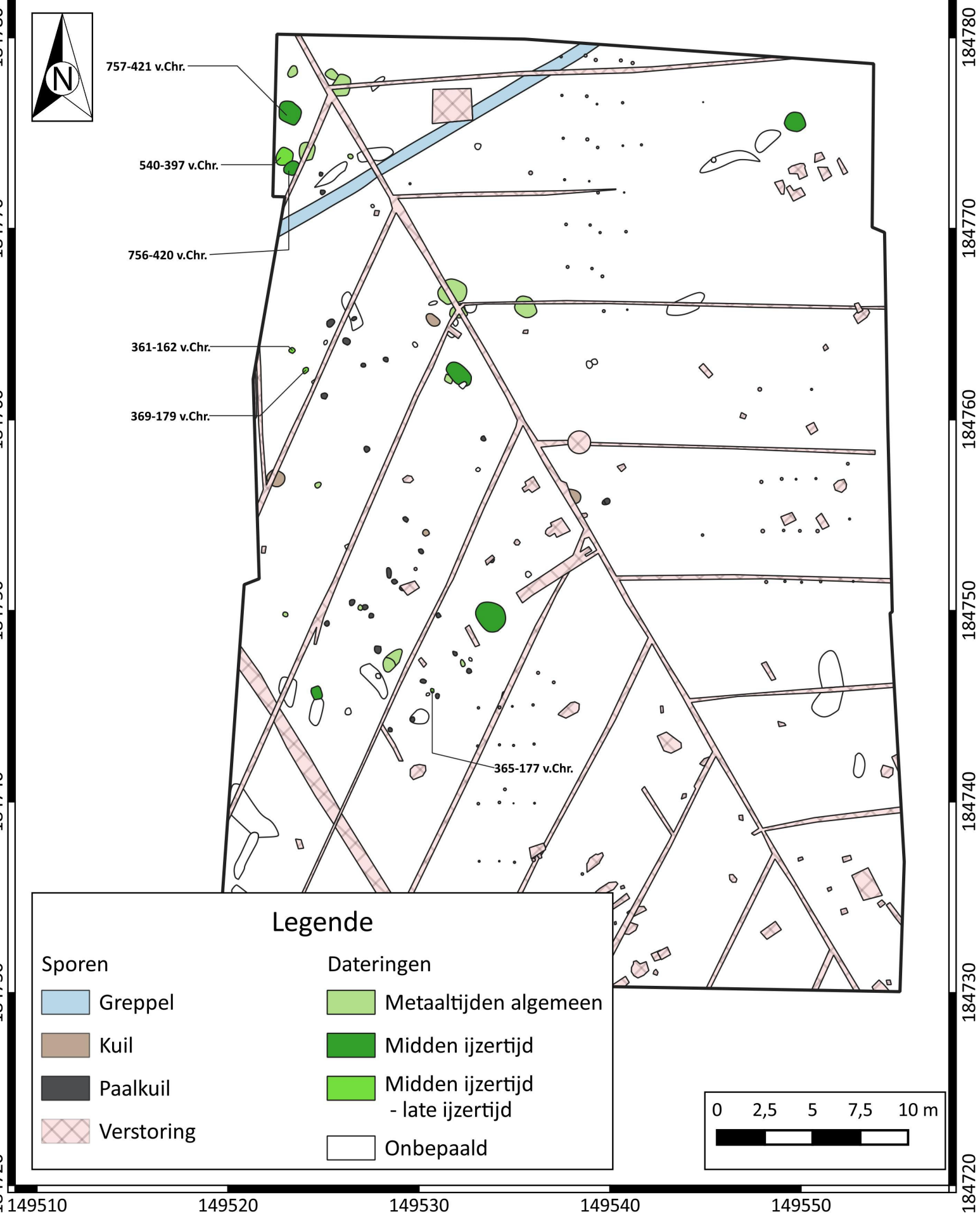
 Opgravingsvlak

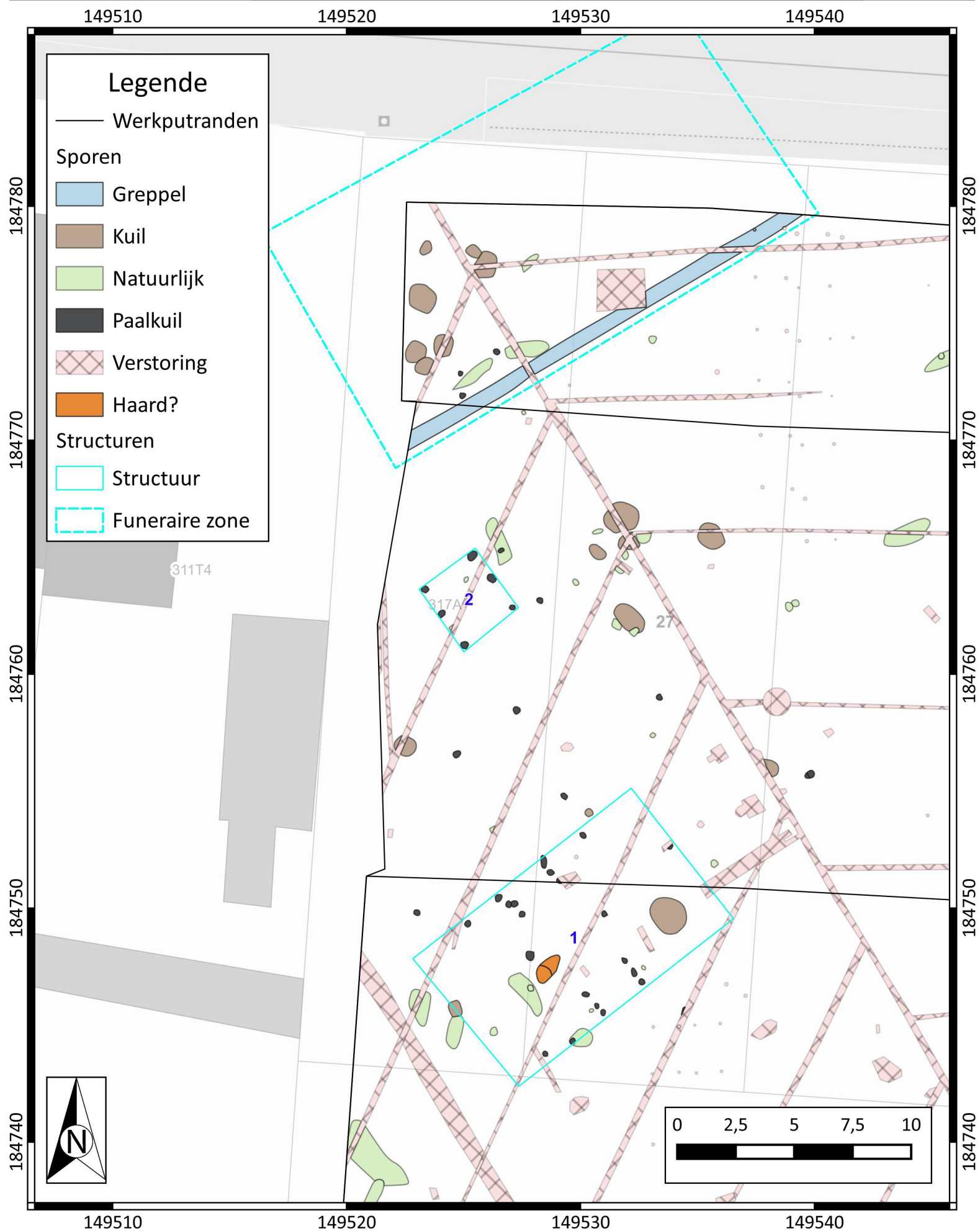
## Sporen

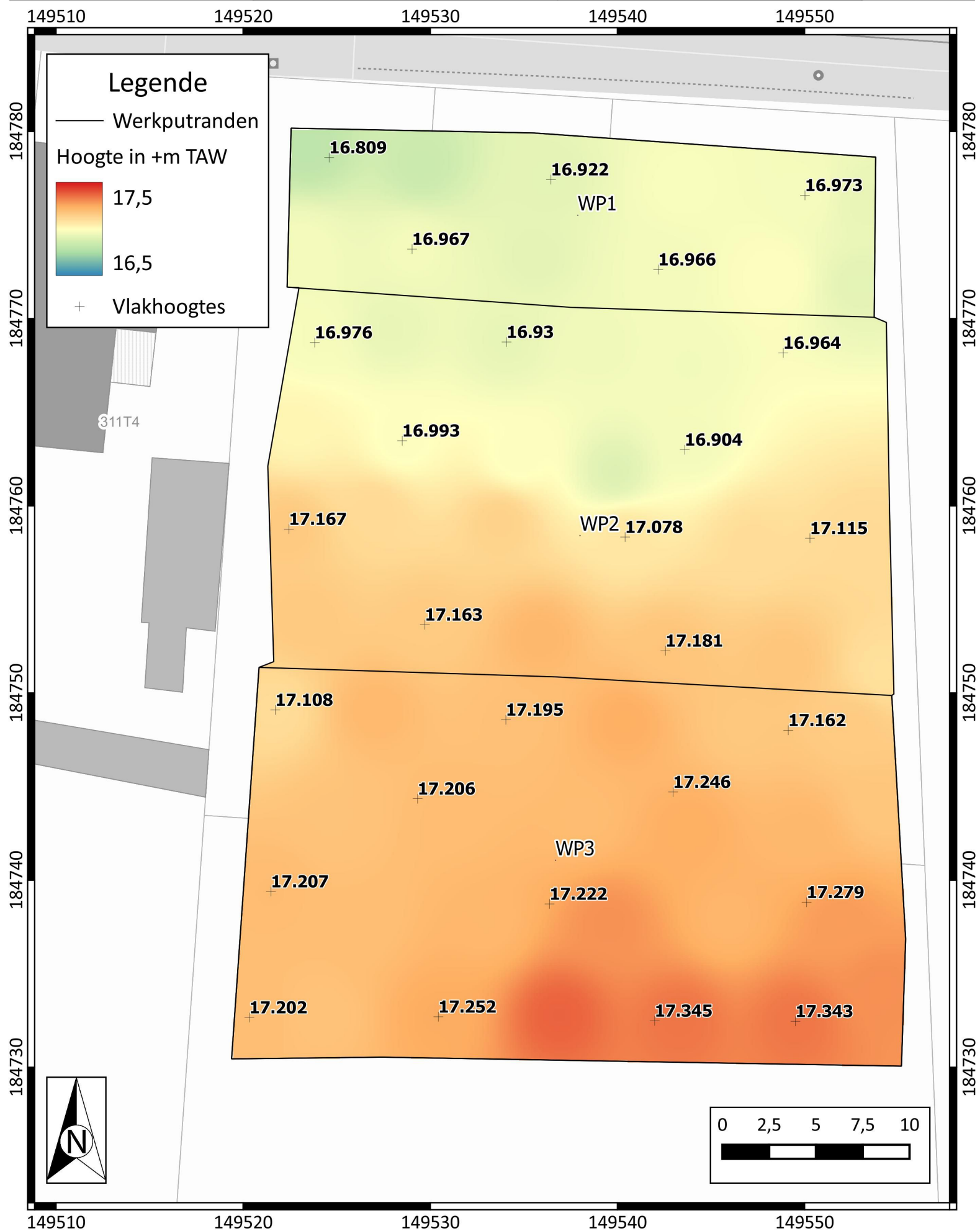
 Greppel Kuil Natuurlijk Paalkuil Verstoring Haard?

0 2,5 5 7,5 10 m

149510 149520 149530 149540 149550







149500

149550

## Legende

— Werkputranden

Hoogte in + m TAW

17,00

17,50

18,00

18,50

△ Maaiveldhoogtes

Nieuwenroodsesteenweg

Nieuwenroodsesteenweg

17.425

17.474

17.54

17.47

WP1

17.564

17.387

311S4

311T3

311T4

17.604

317A

17.614

WP2

17.561

29

17.459

312P

17.736

17.51

17.711

WP3

17.753

17.736

17.745

17.643

12

302N

17.914

17.868

17.907

17.794

317D

311P5

13

311N5

149500

149550



0 7,5 15 22,5 30 m

